

# The Northern Peru Birding Route

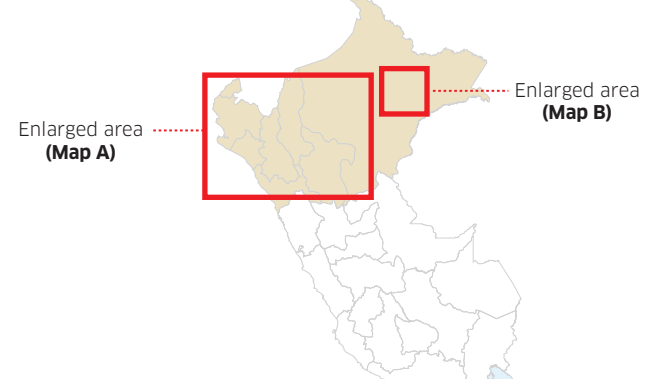


## Birding sites

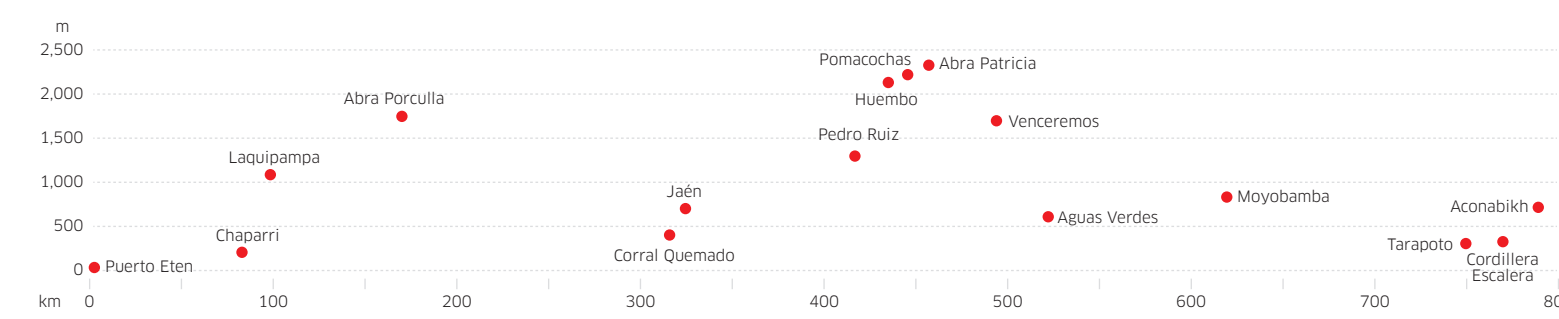


- LAMBAYEQUE COAST**
- 1 **Puerto Eten** • 0 m  
• -6.913306, -79.881250 • Marshes, fields, beach, marine.
- 2 **Chaparrí PCA** • 200-550 m  
• -6.539639, -79.475667 • Thorn forest, scrub, gallery forest.
- 3 **Tinajones Reservoir** • 200 m  
• -6.630361, -79.448139 • Lake, wetland.
- 4 **Casupe** • 1,000-1,275 m  
• -6.475917, -79.379194 • Semi-deciduous forest.
- 5 **Laquipampa** • 200-2,500 m  
• -6.340250, -79.466000 • Dry forest, semi-deciduous forest.
- 6 **Bosque de Pomac HS** • 90 m  
• -6.485722, -79.760528 • Thorn forest.
- 7 **Quebrada El Limon** • 300-500 m  
• -5.702278, -79.732417 • Thorn forest, scrub, gallery forest.
- 8 **Abra Porculla** • 1,350-2,150 m  
• -5.883889, -79.543278 • Secondary dry forest.
- LOWER MARANON VALLEY**
- 9 **Gotas de Agua PCA** • 700 m  
• -5.684306, -78.764861 • Cactus and thorn forest.
- 10 **Yanahuana Forest** • 825 m  
• -5.628444, -78.785861 • Cactus and thorn forest.
- 11 **Tamborapa/Camino La Colpa** • 850 m  
• -5.396500, -78.862222 • Cactus and thorn forest.
- CORDILLERA COLAN**
- 12 **Huambo** • 2,100 m  
• -5.857667, -77.984722 • Montane forest.
- 13 **San Lorenzo** • 2,700-3,050 m  
• -5.810139, -78.021028 • Montane forest.
- 14 **Pomacochas lake** • 2,220 m  
• -5.825833, -77.948722 • Lake, fields.
- ABRA PATRICIA**
- 15 **Owlet Lodge** • 2,325 m  
• -5.697861, -77.810361 • Montane forest.
- 16 **García ridges** • 1,950 m  
• -5.667472, -77.770722 • Montane forest.
- ALTO MAYO**
- 17 **Alto Nieva** • 1,925 m  
• -5.671806, -77.762806 • Montane forest.
- 18 **Alto Mayo PF: Venceremos** • 1,660 m  
• -5.661722, -77.742167 • Montane forest.
- 19 **Alto Mayo PF: Llantería** • 1,470 m  
• -5.674833, -77.703944 • Lower montane forest.
- 20 **Alto Mayo PF: Aguas Verdes** • 1,090 m  
• -5.684250, -77.658139 • Lower montane forest.
- 21 **Arena Blanca Reserve** • 1,100 m  
• -5.682528, -77.633528 • White sand forest.
- 22 **Rioja area** • 800 m  
• -6.021528, -77.141444 • White sand forest, palm swamps, rice fields.
- 23 **Santa Elena** • 800 m  
• -5.985556, -77.189194 • Flooded forest.
- MOYOBAMBA AREA**
- 24 **Quebrada Mishiquiyaquillo/Waqanki** • 1,000-1,500 m  
• -6.075389, -76.976278 • Subtropical hill forest.
- 25 **Morro Calzada** • 975 m  
• -6.022694, -77.041639 • Subtropical hill forest, scrub, grassland.
- 26 **Tingana WR** • 815 m  
• -5.915306, -77.115083 • Flooded forest.
- 27 **Cañón Quiscarrumi** • 835 m  
• -6.147028, -76.841361 • Canyon.
- TARAPOTO AREA**
- 28 **Aconabikh** • 750 m  
• -6.415906, -76.317833 • Tropical Forest.
- 29 **Cordillera Escalera RCA** • 500-1,070 m  
• -6.454167, -76.294694 • Tropical forest.
- 30 **Ricuricocha lagoon** • 300 m  
• -6.536500, -76.403556 • Lake.
- 31 **Huallaga valley road/Juan Guerra** • 220 m  
• -6.579278, -76.300972 • Semi-deciduous forest.
- 32 **Quebrada Upaquihoa** • 235 m  
• -6.769278, -76.336278 • Semi-deciduous forest.
- 33 **Flor de Café/Plataforma** • 1,575 m  
• -7.398694, -76.297111 • Montane forest.

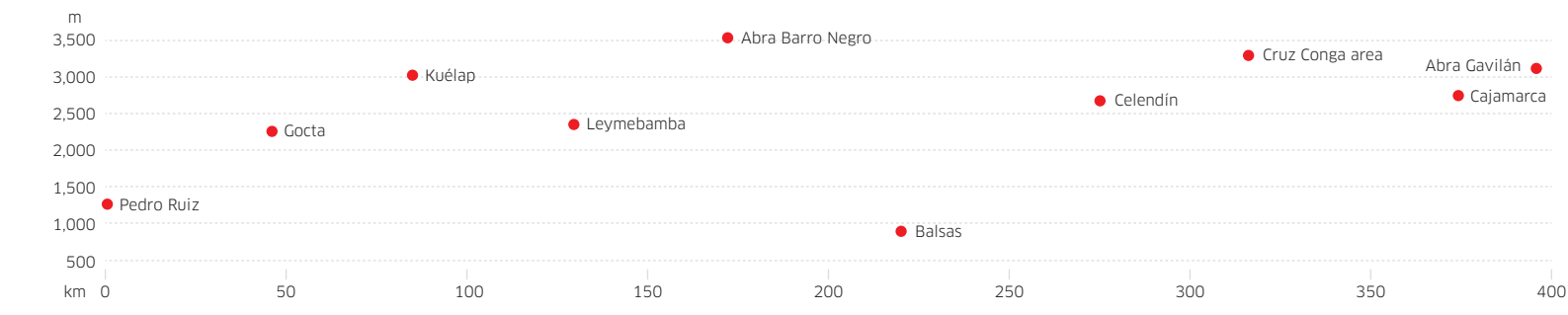
- UTCUBAMBA VALLEY**
- 34 **Gocta** • 2,250 m  
• -6.022944, -77.887417 • Montane forest.
- 35 **Kuelap** • 3,020 m  
• -6.418056, -77.923611 • Montane forest.
- 36 **Leymebamba/Atuen valley** • 2,420 m  
• -6.723472, -77.798139 • Montane forest.
- 37 **Abra Calla Calla (Barro Negro)** • 2,900-3,580 m  
• -6.716583, -77.868361 • Montane forest, grassland.
- MID-MARANON VALLEY**
- 38 **Balsas area** • 860-3,100 m  
• -6.848361, -78.031889 • Cactus and thorn forest, agriculture.
- CAJAMARCA HIGHLANDS**
- 39 **Cruz Conga area** • 3,320 m  
• -7.003278, -78.198889 • Forest patches.
- 40 **Rio Chonta/Cañon de Sangal** • 2,900 m  
• -7.086194, -78.400250 • Montane scrub.
- 41 **San Nicolás lagoon** • 2,800 m  
• -7.236222, -78.346167 • Lake, montane scrub.
- 42 **Abra Gavilán** • 3,050 m  
• -7.252583, -78.472361 • Montane scrub.
- NORTH-WEST COAST**
- 43 **Los Manglares de Tumbes NS** • 0 m  
• -3.501778, -80.395250 • Mangroves.
- 44 **Cerros de Amotape NP** • 100-500 m  
• -3.81188, -80.50309 • Semi-deciduous forest.
- 45 **Zorritos-Bocapán** • 0 m  
• -3.708119, -80.721361 • Arid coast, marine.
- 46 **Talara/Quebrada Parinas** • 150 m  
• -4.520556, -81.139611 • Thorn forest, desert.
- 47 **Quebrada Fernandez** • 235 m  
• -4.170433, -80.925771 • Thorn forest, desert.
- 48 **Illescas National Reserve** • 210 m  
• -5.97451, -81.09758 • Arid coast, marine.
- 49 **Virrila Estuary** • 2 m  
• -5.79878, -80.86455 • Wetland.
- SOUTHERN ANDES**
- 50 **Lomas de Cerro Campana** • 325 m  
• -7.985722, -79.106667 • Lomas, desert.
- 51 **Sinsicap** • 2,300 m  
• -7.851333, -78.754028 • Montane scrub.
- 52 **El Molino** • 3,400 m  
• -7.759306, -77.771528 • Andean scrub.
- 53 **Rio Abiseo NP** • 2,000-4,100 m  
• -7.670306, -77.265139 • Humid forest, Polylepis forest, Andean scrub, grasslands.
- NORTH-EAST LOWLANDS**
- 54 **Amazon River Islands** • 85 m  
• -3.462629, -72.766216 • River islands.
- 55 **Rio Yanayacu/Tahuayo** • 100 m  
• -4.298500, -73.282500 • Black-water rivers, flooded forest, terre firme forest.
- 56 **Allpahuayo Mishana NR** • 130 m  
• -3.952806, -73.414111 • Terre firme forest, white-sand forest.
- 57 **Rio Napo** • 100 m  
• -3.257889, -72.917444 • Black-water rivers, flooded forest, terre firme forest.
- 58 **Pacaya Samiria NR** • 100 m  
• -5.4136796, -74.7399902 • Black-water rivers, lakes, flooded forest, terre firme forest.



Route Chiclayo - Tarapoto altitudes



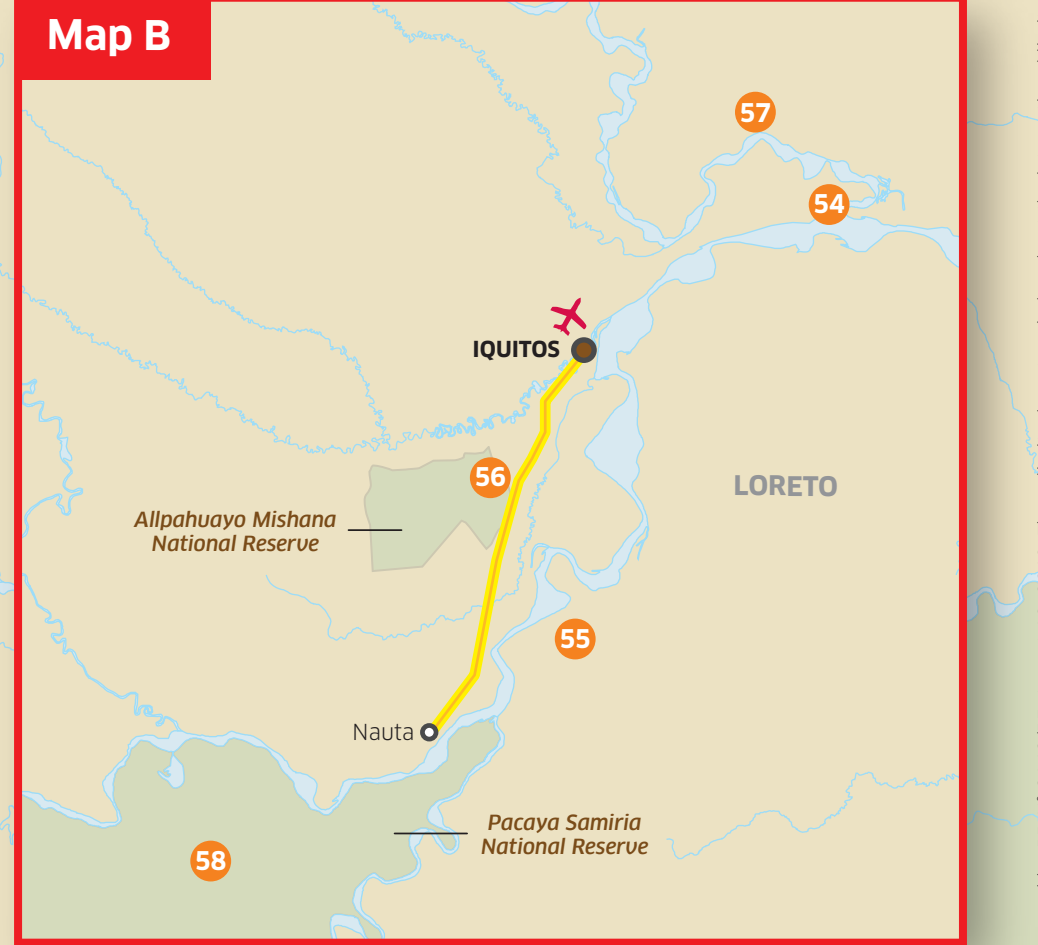
Route Pedro Ruiz Gallo - Cajamarca altitudes



Map A



Map B



Approved by RD N° 0140/RE, August 19, 2019. These limits do not prejudice about the international limits.